

WALKS ONLINE

WELCOME TO TRAIL & COUNTRY WALKING'S BRAND NEW ROUTES WEBSITE

Country Walking and Trail have launched a brilliant new Routes website, giving you access to hundreds of great walks at the click of a mouse. Each walk comes with clear Ordnance Survey mapping and step-by-step directions.

The service is FREE to all Country Walking and Trail subscribers, who also receive FREE online access to Ordnance Survey Landranger mapping for the whole of Britain. Other readers can still search the database and pay to subscribe to the online routes service.

We've teamed up with Memory-Map TrailZilla to make the site ultra-easy to use. You can search walks, and download maps, step-by-step directions and GPS trails. You can even upload your own walks for others to share. Here's how it works:



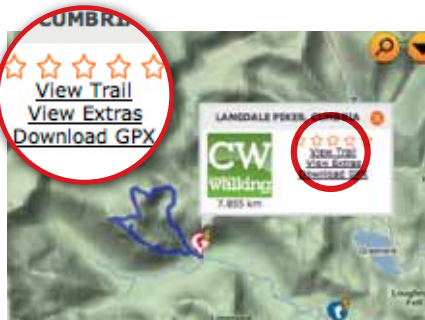
1 Go to www.livefortheoutdoors.com and click on the Routes tab.



2 Search for a walk either by scrolling through the map, or type in a location using the orange magnifier button. The arrow lets you set filters.



3 Click on the footprint icon to see the walk highlighted on a map.



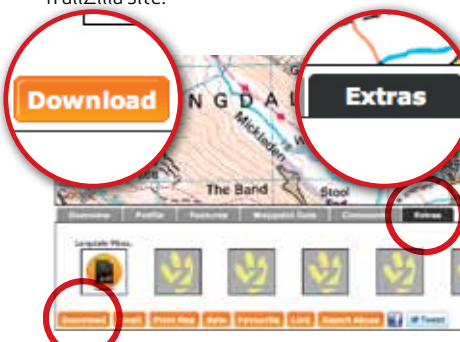
4 Click on 'View Trail' to move through to the TrailZilla site.



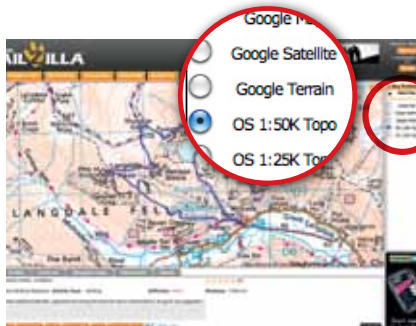
5 The first time you visit you have to register. Subsequently you just sign in.



6 Enter your details. Your subscriber number is on the cover sheet you receive with each magazine. It usually starts with 3 or 4 zeros.



7 Once you are signed in, click on 'Extras' to download a pdf document of the walk. Click on 'Download' for the GPS trail.



8 Use these options to change the base mapping, including free Ordnance Survey 1:50,000 Landranger maps for subscribers.

**ENJOY
YOUR
WALK!**